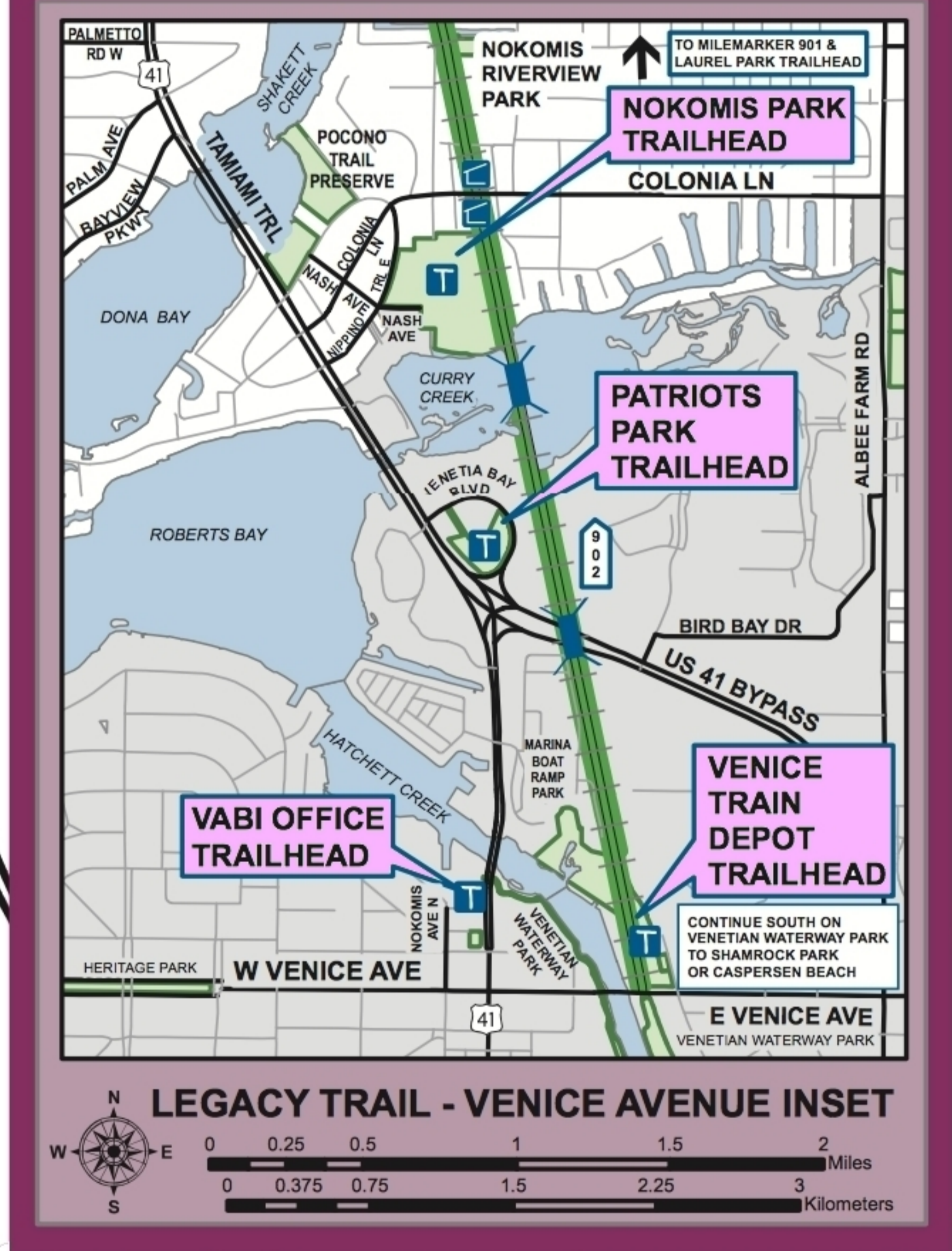
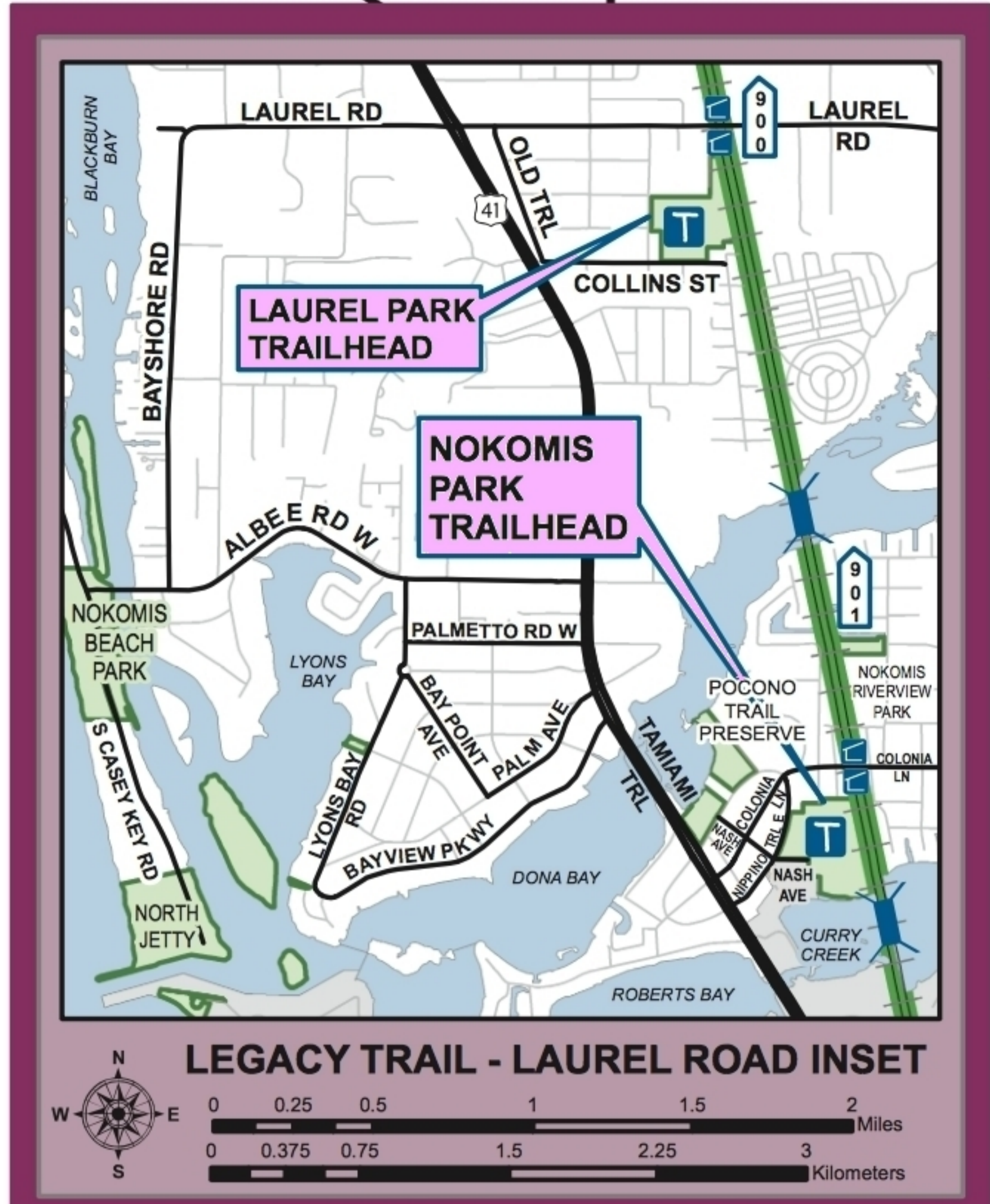
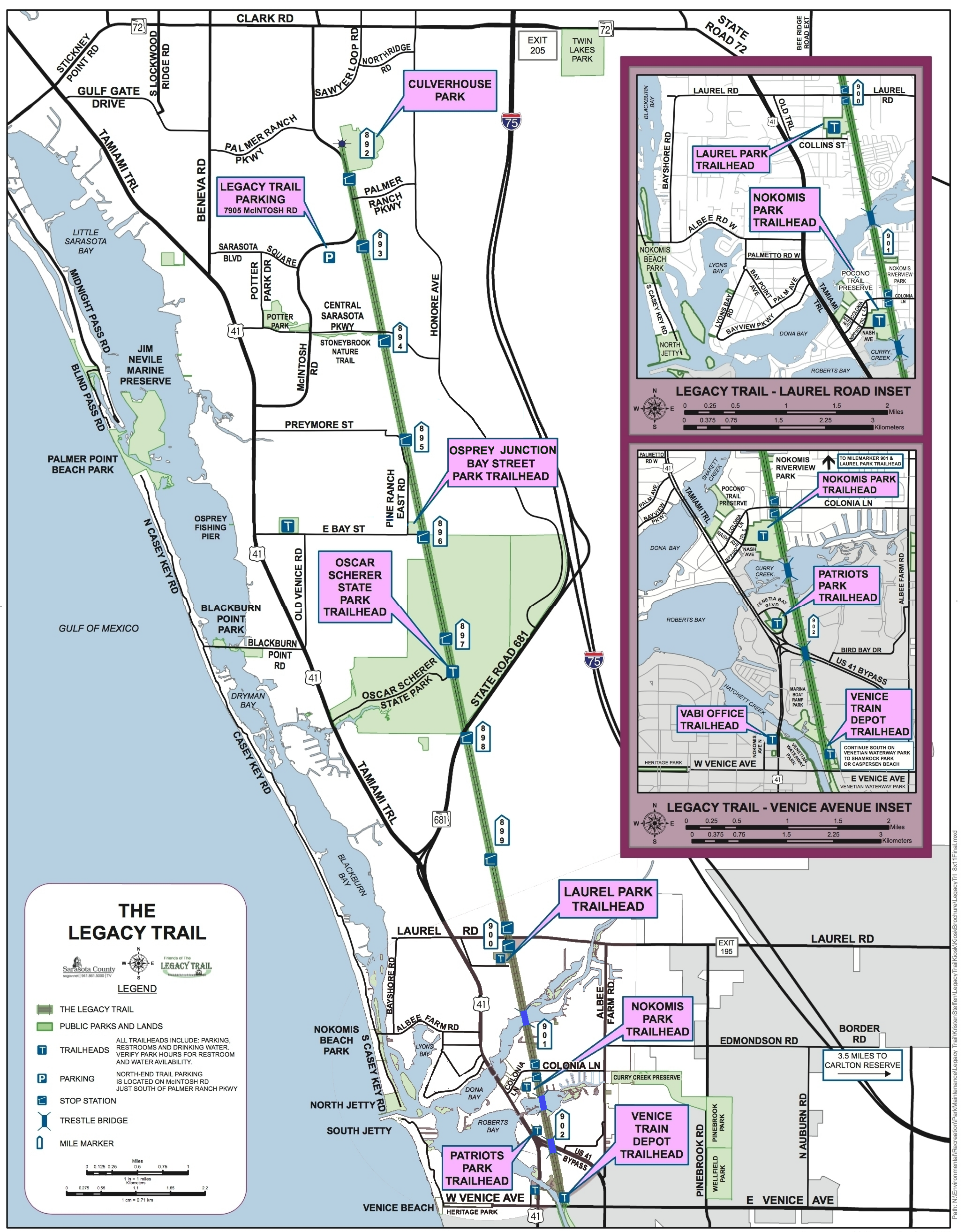


The Legacy Trail Map

Figure 1: Map of The Legacy Trail, bicycle trail and surrounding parks.

Figure 2: Legend showing the different parks on the map to visit and the corresponding trails and parking locations.

Disclaimer: While every effort has been made to provide a high quality, accurate and usable map, the depicted bikeway information is advisory only. The City of Venice and Sarasota County or their employees assume no liability for any decisions made or actions taken by the user. Map users assume all risks as to the quality and accuracy of the map information, and agree that their use is strictly at their own risk. 12/30/2019



THE LEGACY TRAIL

LEGEND

- THE LEGACY TRAIL
- PUBLIC PARKS AND LANDS
- TRAILHEADS
ALL TRAILHEADS INCLUDE: PARKING, RESTROOMS AND DRINKING WATER. VERIFY PARK HOURS FOR RESTROOM AND WATER AVAILABILITY.
- PARKING
NORTH-END TRAIL PARKING IS LOCATED ON McINTOSH RD JUST SOUTH OF PALMER RANCH PKWY
- STOP STATION
- TRESTLE BRIDGE
- MILE MARKER

Miles: 0 0.125 0.25 0.5 0.75 1

1 in = 1 miles

Kilometers: 0 0.25 0.5 1 1.5 2

1 cm = 0.71 km