

City of Venice

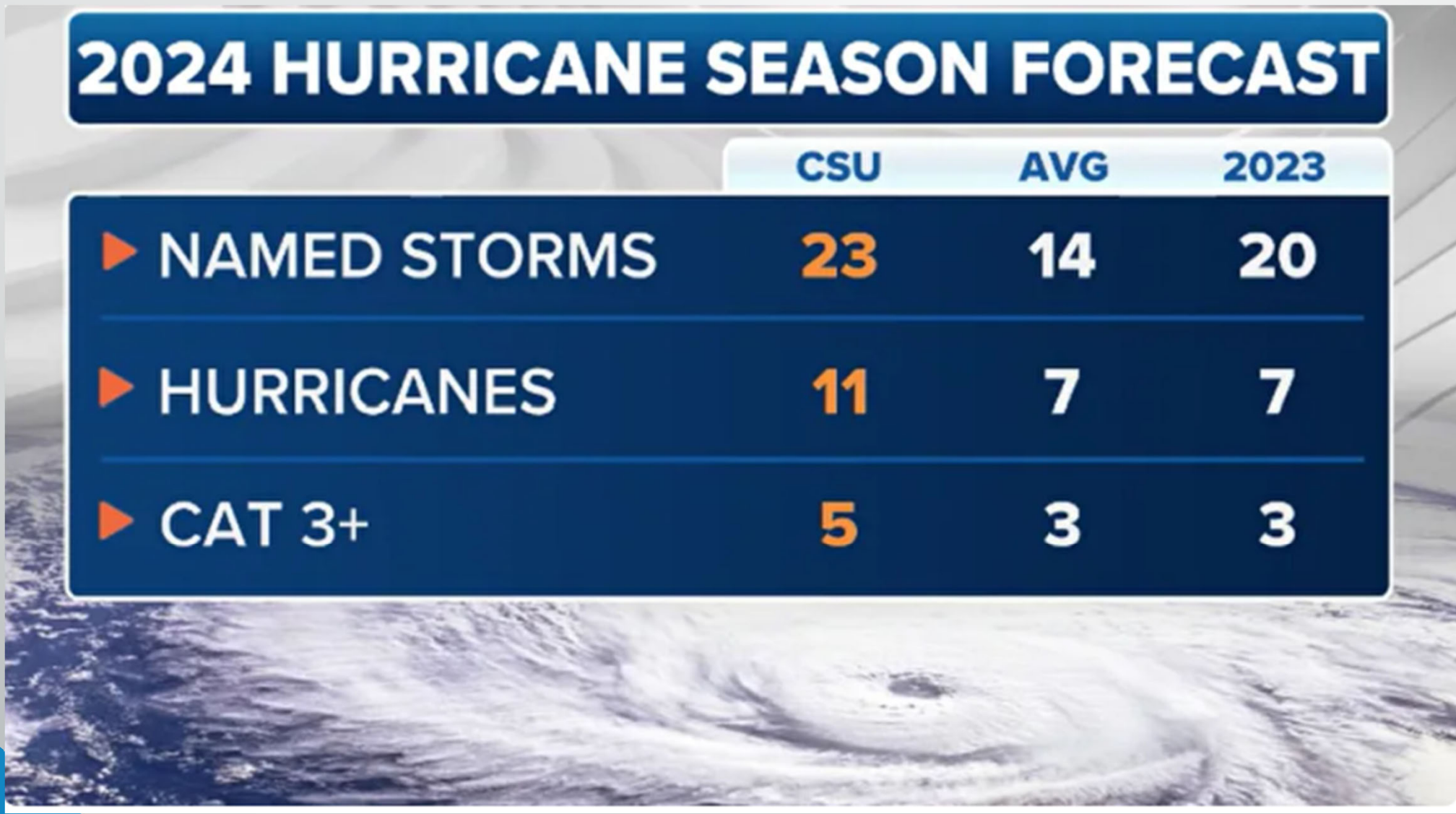
2024



2024 Hurricane Season

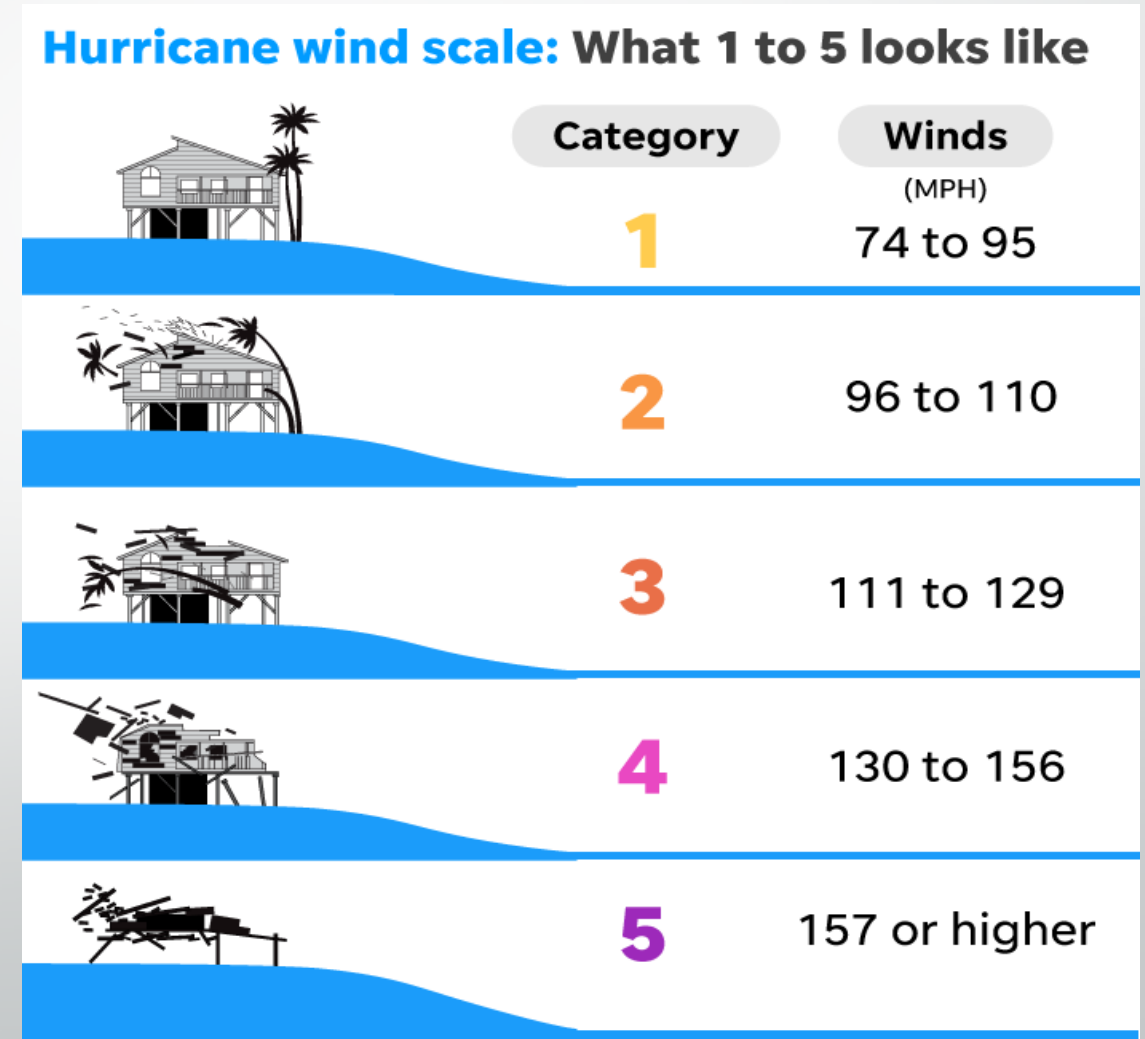
2024 HURRICANE SEASON FORECAST

	CSU	AVG	2023
▶ NAMED STORMS	23	14	20
▶ HURRICANES	11	7	7
▶ CAT 3+	5	3	3




Category & Wind Scale

Category	Wind Speed (mph)	Damage at Landfall
1	74-95	Minimal
2	96-110	Extensive
3	111-129	Devastating
4	130-156	Catastrophic
5	157+	Catastrophic



Storm Surge



Be Informed

- <https://www.venicegov.com/government/fire/weather-and-disaster-information/hurricane-information>




- <https://www.venicegov.com/living>

- Prepare To Be Self Sufficient For Up To 7 Days “Have a Plan & Disaster Kit”

<https://www.venicegov.com/home/showdocument?id=11289&t=638179342660503620>

- Stay Informed “Local Media & City Web”

<https://www.alertsarasotacounty.com/>



Make a Plan

- Build a “Supply Kit”
- <https://www.venicegov.com/government/fire/weather-and-disaster-information/emergency-kits>
- Sign Up for Alerts
- <https://www.alertsarasotacounty.com/?fbclid=IwAR1QCfOscIIteVwnvsUti6M5pHeqo1IyrwoeDjDToZT1gCAX3D2ufSi4qqc>
- Know your Evacuation Level & Flood Zone
- <https://sarco.maps.arcgis.com/apps/instant/lookup/index.html?appid=0219841617274028b5bf5867fcf4c57b>

Hurricane Evacuation Centers & Transportation Plan

<https://www.venicegov.com/>

Going to an evacuation center should always be considered a last-resort measure

Hurricane Evacuation Centers	
Taylor Ranch Elementary School	2500 Taylor Ranch Tr. (off U.S. 41), South Venice
North Port High School	6400 W. Price Blvd., North Port
Heron Creek Middle School	6501 W. Price Blvd., North Port
Woodland Middle School	2700 Panacea Blvd., North Port
Atwater Elementary School	4701 Huntsville Ave., North Port
Fruitville Elementary School	601 N. Honore Ave., Sarasota
Brookside Middle School	3636 S. Shade Ave., Sarasota
Southside Elementary School	1901 Webber St., Sarasota
Riverview High School	1 Ram Way, Sarasota
Booker High School	3201 N. Orange Ave., Sarasota
Phillippi Shores Elementary School	4747 S. Tamiami Trail, Sarasota
Gulf Gate Elementary School	6500 S. Lockwood Ridge Road, Sarasota

Transportation Plan (Hurricane Evacuation Centers)

Font Size: Share & Bookmark Print

If you cannot drive to an evacuation center

Sarasota County will provide bus transportation for you and your pets (along with a limited amount of supplies) to and from a general population evacuation center. This program is activated only when Sarasota County has a declared county emergency, an activation is ordered, and evacuation centers are opened. Transportation will be offered at designated rally points throughout the county.



RALLY POINTS SOUTH COUNTY



Englewood

[Buchan Airport](#)
[Community Park](#)

1200 Old Englewood Road



Safe To Return

- Red, yellow, green conditions.

CURRENT LEVEL — RED

RED

- Unsafe.
- Emergency services may not be available.
- Extensive damage limiting travel.
- Access limited to residents and business owners. Proper ID required. Enter at your own risk.

CURRENT LEVEL — YELLOW

YELLOW

- Power out, trees and power lines down. Traffic lights may be out.
- Potential damage to drinking and wastewater systems.
- Safety precautions required.
- Limit travel to essential needs.

CURRENT LEVEL — GREEN

GREEN

- No limiting factors.
- Safe for the general public.
- All clear.



Venice, FL
City on the Gulf

Questions & Open
Discussion